



Our Ref : QP003
Your Ref :

Residents/Occupiers
Rainham Road (part)

Environment
London Borough of Havering
Town Hall
Main Road
Romford
RM1 3BB
Please Call : Mr Siva
Telephone : 01708 433142

t 01708 434343
e velup.siva@havering.gov.uk
text relay 18001 01708 434343
www.havering.gov.uk
Date : 25th May 2016

Dear Sir/Madam,

REF:RAINHAM ROAD BETWEEN WOOD LANE AND NEWTONS CORNER ROUNDABOUT
ACCIDENT REDUCTION PROGRAMME - PROPOSED SAFETY IMPROVEMENTS

In October 2015, Transport for London approved funding for a number of accident reduction schemes as part of Havering Borough Spending Plan settlement. Rainham Road – Accident Reduction Programme was one of the schemes approved by TfL. Following the TfL's funding approval, a feasibility study has been carried out to identify safety improvements along Rainham Road between Wood Lane and Newtons Corner Roundabout. The study found that up to 1300 vehicles per hour use Rainham Road and speeds up to 45 mph were recorded. There have been a total of twenty one personal injury accidents at the above locations over a five year period. Of this total, one was fatal, two were serious; one involved pedestrians; two were speed related and five occurred during the hours of darkness.

The proposed safety improvements are shown on the attached plans.

- Rainham Road between Wood Lane and Sowrey Avenue (Plan No:QP003/1)
 - Speed table as shown
 - 30mph with 'slow down' vehicle activated sign as shown
- Rainham Road between Sowrey Avenue and Simpson Road (Plan No:QP003/2)
 - Humped zebra crossing outside property No.12 Rainham Road
- Rainham Road between Simpson Road and Ford Lane (Plan Nos:QP003/3 and QP003/4)
 - Speed tables (2No.) as shown
 - Rumble strips as shown
 - White reflective studs as shown
- Rainham Road between Ford Lane and Newtons Corner Roundabout (Plan No:QP003/5)
 - 30mph with 'slow down' vehicle activated sign as shown.

Large scale plans can be viewed by appointment at the Mercury House, Mercury Gardens, Romford, RM1 3DW during normal office hours on Mondays to Fridays between 09.30am and 4.30pm.

If you wish to comments on the proposals, you may do so,

By writing to: The Principal Engineer, Environment, Mercury House, Mercury Gardens, Romford, RM1 3DW.

OR

By email to: velup.siva@havering.gov.uk

Comments should reach us by **Tuesday 14th June 2016**.

Because of the large number of responses expected it is not be possible to give individual replies. However, the results of the public consultation will be reported to the Highways Advisory Committee.

The decision on the scheme will be made through our Highways Advisory Committee process. The responses to this consultation will be discussed at the committee's meeting on Tuesday 5th July 2016 at 7:00pm in Havering Town Hall, Main Road, Romford. The agenda for the meeting, which will include the officer's report, will be available at the meeting and also on the Council and Democracy pages of the Council's website prior to the meeting.

The committee is open to the public and the Council's Constitution allows one person to speak in support and one person to speak in objection to the proposals. Each person will have up to a maximum of 3 minutes to speak. You must pre-register to Speak on a 'first come first served basis so if you are not the first person to register it is unlikely you will be able to speak to the committee. If you wish to register to speak to the committee, please contact Taiwo Adeoye on 01708 433079 at least two days prior to the meeting.

The committee will seek to review all of the issues connected with the proposals and make a recommendation to the Cabinet Member for Community Empowerment, who will make the final decision on the scheme. There are usually a number of schemes to be discussed by the committee and it may be late in the evening before the scheme is considered.

If you require any further information on the proposals, please contact Mr Siva, the Senior Engineer dealing with the scheme.

Please note that all comments we receive are open to public inspection.

Yours sincerely,

V. Siva

VELUP SIVA
SENIOR ENGINEER
ENGINEERING SERVICES
ENVIRONMENT

Clean • Safe • Proud

apply ▼ pay ▼ report ▼
www.havering.gov.uk



Proposed speed table

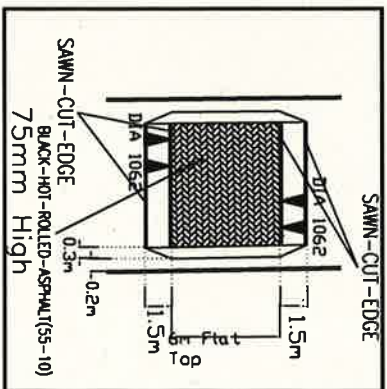


PURPOSE CONSULTATION

©COPYRIGHT
This drawing belongs to StreetCare Culture & Community, Traffic & Engineering Section. Neither the whole nor any part thereof may be reproduced without prior written permission.

Based upon Ordnance Survey Mapping with the permission of the Controller of Her Majesty's Stationery Office © Crown copyright. Unauthorised reproduction infringes Crown copyright and may lead to prosecution or civil proceedings.
London Borough of Havering 100004327

NOTES



TYPICAL SPEED TABLE LAYOUT

REVISION	AMENDMENT	DATE

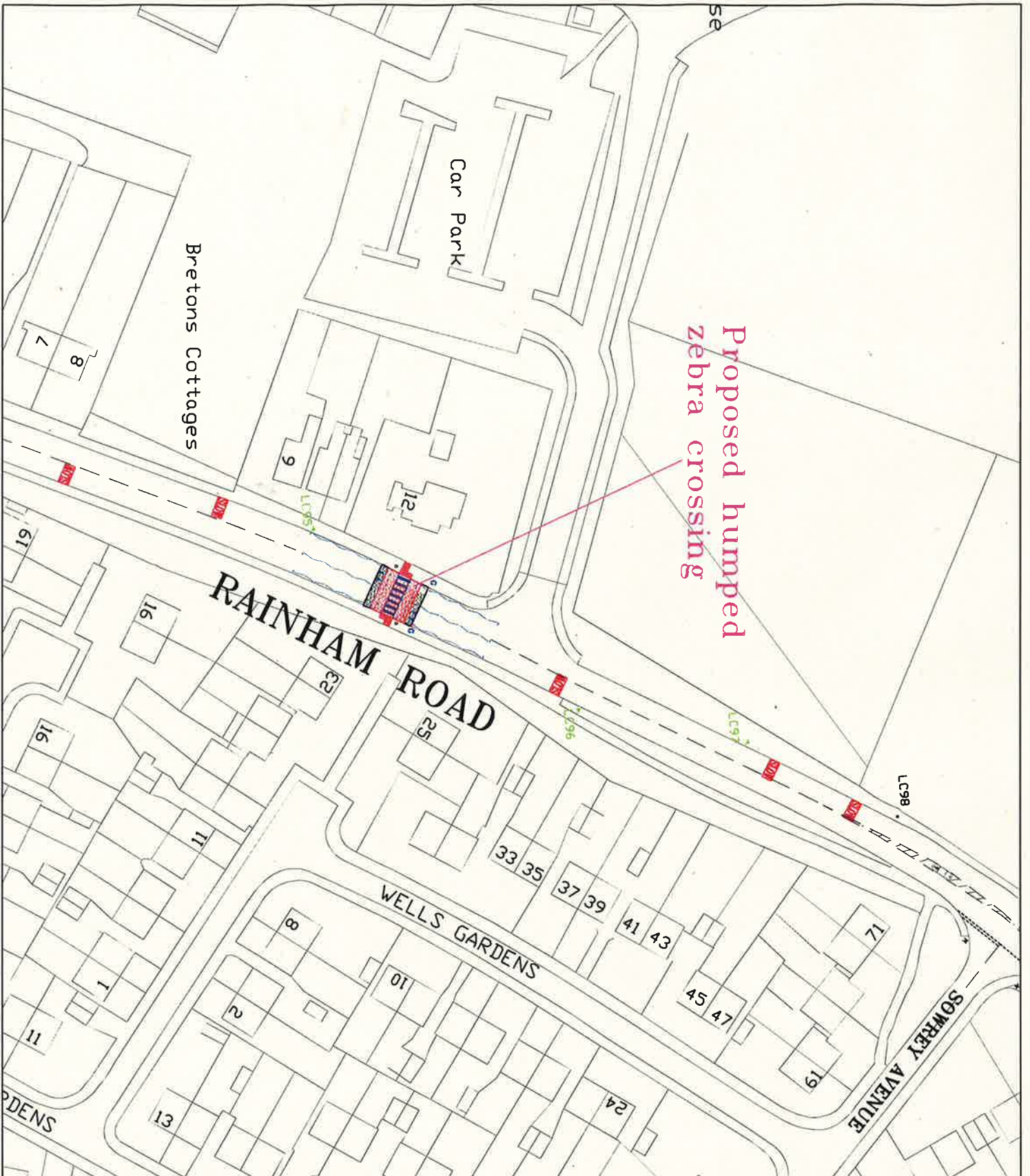
JOB TITLE
RAINHAM ROAD
ACCIDENT REDUCTION PROGRAMME

DRAWING TITLE
PROPOSED
VEHICLE ACTIVATED SIGN AND
SPEED TABLE

London Borough of Havering
CULTURE & COMMUNITY
TRAFFIC & ENGINEERING SECTION
100, FLORENCE ROAD, BARKING, LONDON E14 3JH
TELEPHONE No: 01783 434343
FAX No: 01783 431731
E-mail: streetcare@havering.gov.uk

STREETCARE
CULTURE & COMMUNITY
TRAFFIC & ENGINEERING SECTION

DRAWN BY VS	CHECKED BY VS	APPROVED BY MP
SCALE N1S	DATE MAR 16	DRAFT ISSUE
ACAD REF: Sunk Sign: M (210297)	DRAWING No QP003/1	REVISION -



PURPOSE CONSULTATION

©COPYRIGHT

This drawing belongs to StreetCare Culture & Community, Traffic & Engineering Section. Neither the whole nor any part thereof may be reproduced without prior written permission.

Based upon Ordnance Survey Mapping with the permission of the Controller of Her Majesty's Stationery Office © Crown copyright. Unauthorised reproduction infringes Crown copyright and may lead to prosecution or civil proceedings.

London Borough of Havering 100024327

NOTES

REVISION	AMENDMENT	DATE

JOB TITLE
RAINHAM ROAD
ACCIDENT REDUCTION PROGRAMME

DRAWING TITLE
PROPOSED
HUMPED ZEBRA CROSSING

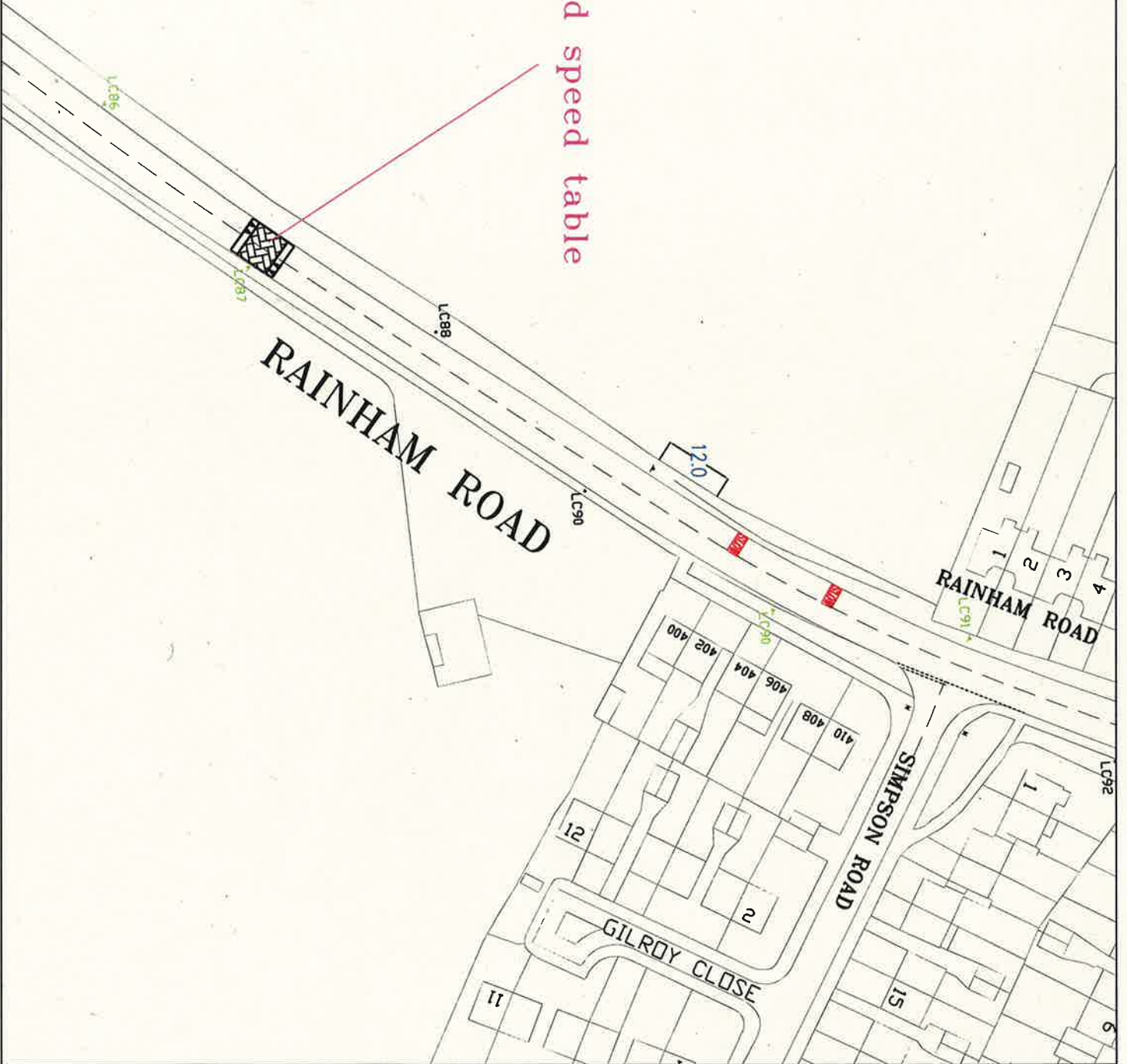


STREETCARE
CULTURE & COMMUNITY
TRAFFIC & ENGINEERING
SECTION

100024327
100024327
100024327
100024327
100024327
100024327
100024327
100024327
100024327
100024327

DRAWN BY VS	CHECKED BY VS	APPROVED BY MP
SCALE NTS	DATE MAR 16	DRAFT ISSUE
ACAD REF.: Small Spec: M (21/03/97)	DRAWING No QP003/2	REVISION -

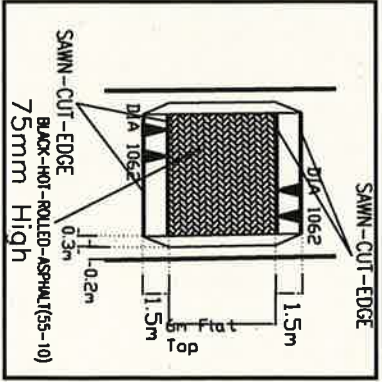
Proposed speed table



PURPOSE CONSULTATION

COPYRIGHT
 This drawing belongs to StreetCare Culture & Community, Traffic & Engineering Section. Neither the whole nor any part thereof may be reproduced without prior written permission.
 Based upon Ordnance Survey Mapping with the permission of the Controller of the Registry's Stationery Office © Crown copyright. Unauthorised reproduction without Crown copyright and may lead to prosecution or civil proceedings.
 London Borough of Havering 100021327

TYPICAL SPEED TABLE LAYOUT



REVISION	AMENDMENT	DATE

JOB TITLE
 RAINHAM ROAD
 ACCIDENT REDUCTION PROGRAMME

DRAWING TITLE
 PROPOSED
 ACCIDENT REMEDIAL MEASURES

Havering
 LONDON BOROUGH

STREETCARE
 CULTURE & COMMUNITY
 TRAFFIC & ENGINEERING
 150 FLORE WINDMILL HOUSE
 REDBURN LANE, OTTEN KENNELS
 OTTEN KENNELS, HAVERING, ESSEX
 SS16 3LW
 Tel: 01708 434274
 E-Mail: streetcare@havering.gov.uk

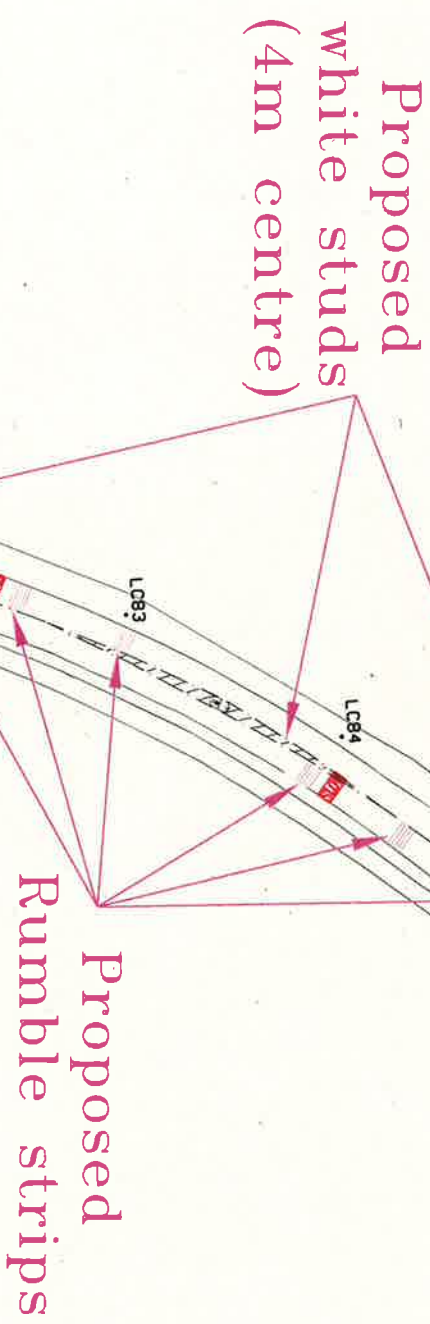
DRAWN BY VS	CHECKED BY VS	APPROVED BY MP
SCALE NTS	DATE MAR 16	DRAFT ISSUE
ACAD REF: Shed Svc: M (210297)	DRAWING No QP003/3	REVISION

PURPOSE CONSULTATION

©COPYRIGHT
 This drawing belongs to Stratford Culture & Community, Traffic & Engineering Section. Neither the whole nor any part thereof may be reproduced without prior written permission.

Based upon Ordnance Survey Mapping with the permission of the Controller of Her Majesty's Stationery Office © Crown copyright. Unauthorised reproduction infringes Crown copyright and may lead to prosecution or civil proceedings.
 London Borough of Havering 100024137

NOTES



REVISION	AMENDMENT	DATE

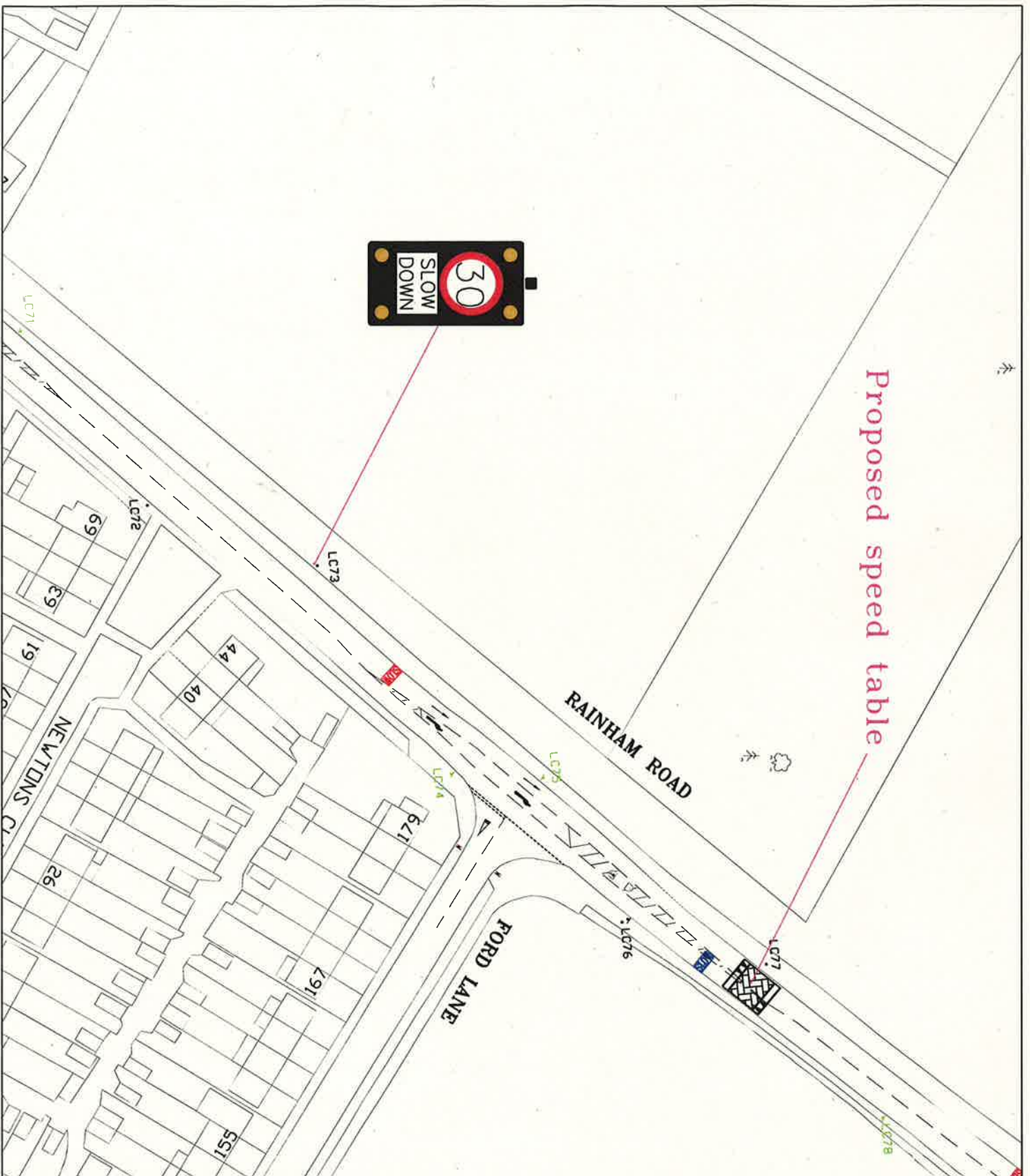
JOB TITLE
 RAINHAM ROAD
 ACCIDENT REDUCTION PROGRAMME

DRAWING TITLE
 PROPOSED
 ACCIDENT REMEDIAL MEASURES



STREETCARE CULTURE & COMMUNITY
 15th FLOOR, 100 FINSBURY PARK
 MONK'S CROSS, MONK'S CROSS, HAVERING, HAV
 TEL: 01700 434343
 FAX: 01700 432721
 E-MAIL: streetcare@havering.gov.uk

DRAWN BY VS	CHECKED BY VS	APPROVED BY MP
SCALE NTS	DATE MAR 16	DRAFT <input type="checkbox"/>
ACAD REF:	DRAWING No QP003/4	ISSUE <input type="checkbox"/>
Sheet No: A4 (210x297)		REVISION -



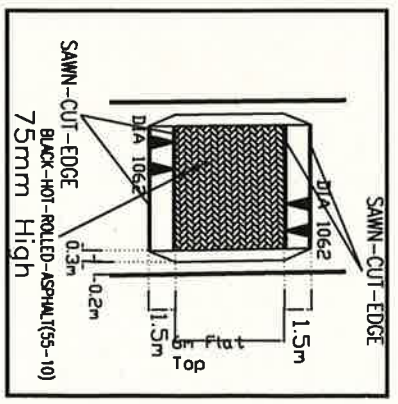
Proposed speed table

PURPOSE -

©COPYRIGHT
 This drawing belongs to StreetCare Culture & Community, Traffic & Engineering Section. Neither the whole nor any part thereof may be reproduced without prior written permission.
 Based upon Ordnance Survey Mapping with the permission of the Controller of Her Majesty's Stationery Office © Crown copyright. Unauthorised reproduction infringes Crown copyright and may lead to prosecution or civil proceedings.
 London Borough of Havering 10002437

NOTES

TYPICAL SPEED TABLE LAYOUT



<p>Havering LONDON BOROUGH</p>		<p>STREETCARE CULTURE & COMMUNITY TRAFFIC & ENGINEERING 100 CROWN ROAD LONDON BOROUGH OF HAVERING TELEPHONE: 01708 643434 FAX: 01708 643721 E-MAIL: streetcare@havering.gov.uk</p>	
DRAWN BY	CHECKED BY	APPROVED BY	
VS	VS	MP	
SCALE		DRAFT	
NTS		<input type="checkbox"/>	
DATE	DATE	ISSUE	
JUNE 11		<input type="checkbox"/>	
ACAD REF:	DRAWING No	REVISION	
Sheet Size: A4 (210x297)	QP003/5		

JOB TITLE
 RAINHAM ROAD
 ACCIDENT REDUCTION PROGRAMME

DRAWING TITLE
 PROPOSED
 VEHICLE ACTIVATED SIGN AND
 SPEED TABLE

REVISION	AMENDMENT	DATE